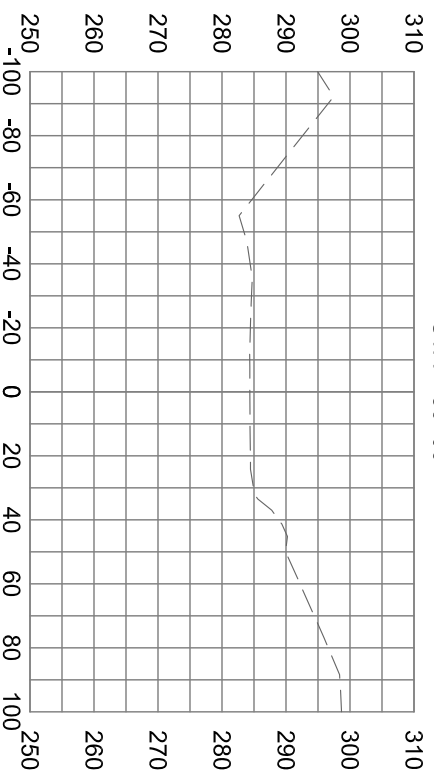
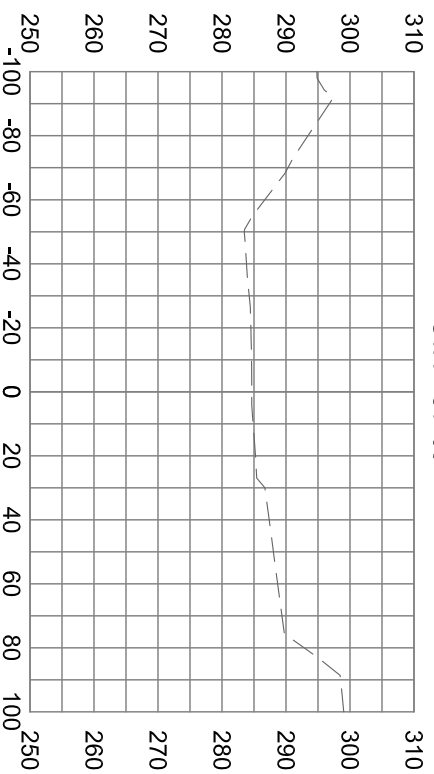


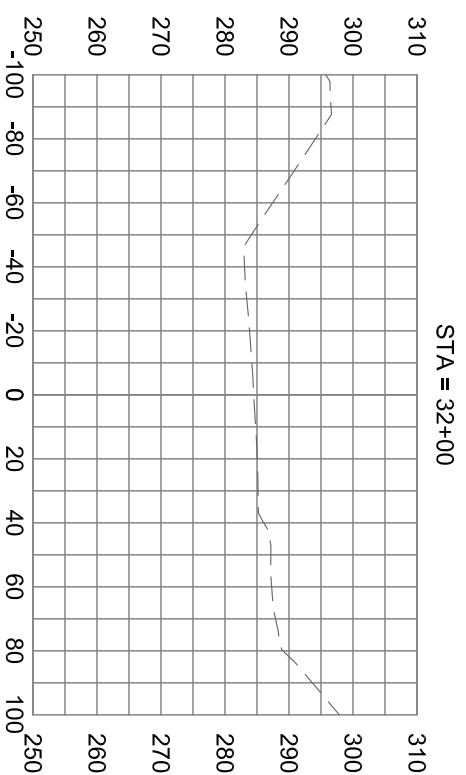
STA = 29+00



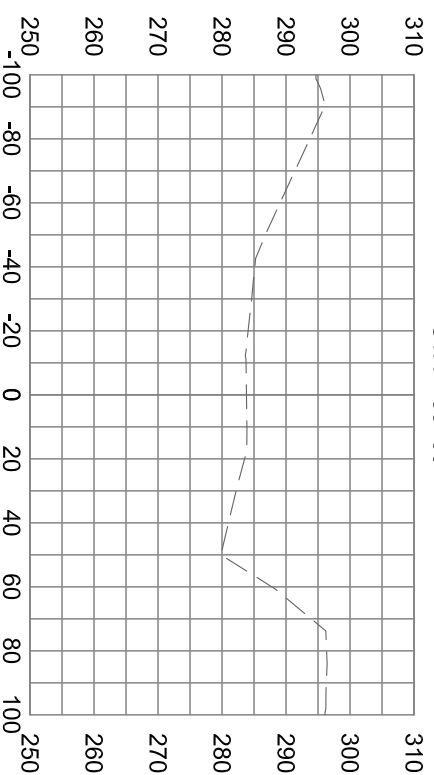
STA = 30+00



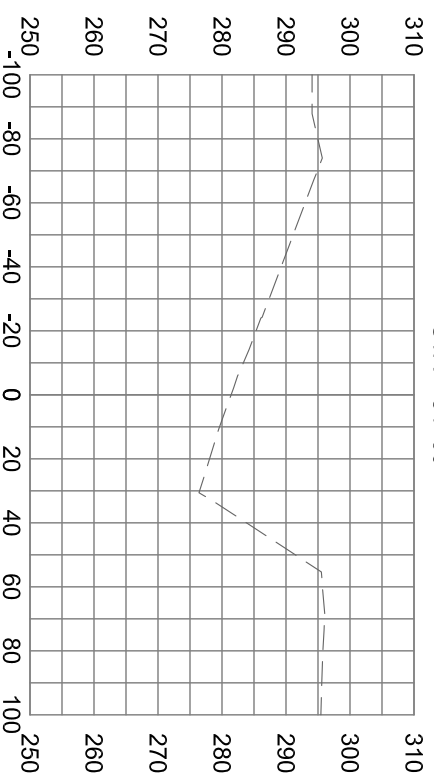
STA = 31+00



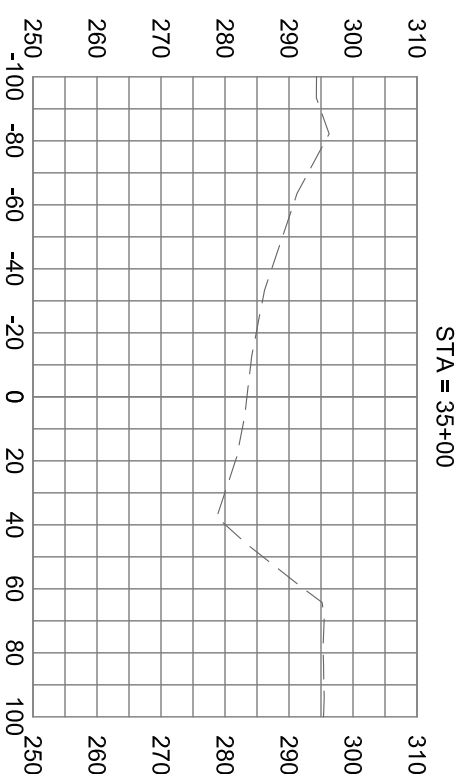
STA = 32+00



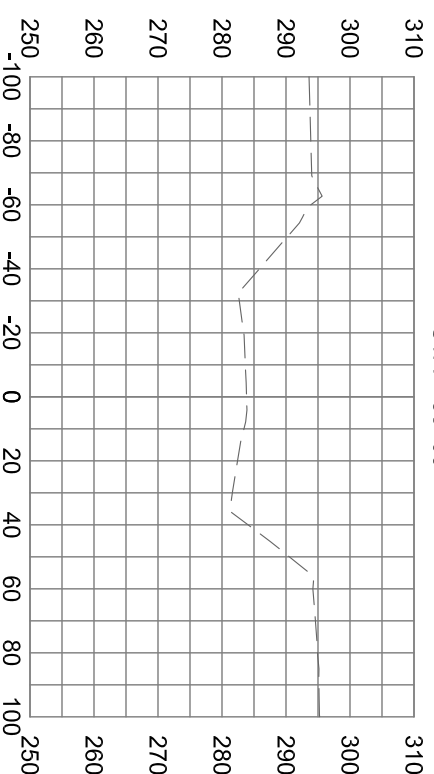
STA = 33+00



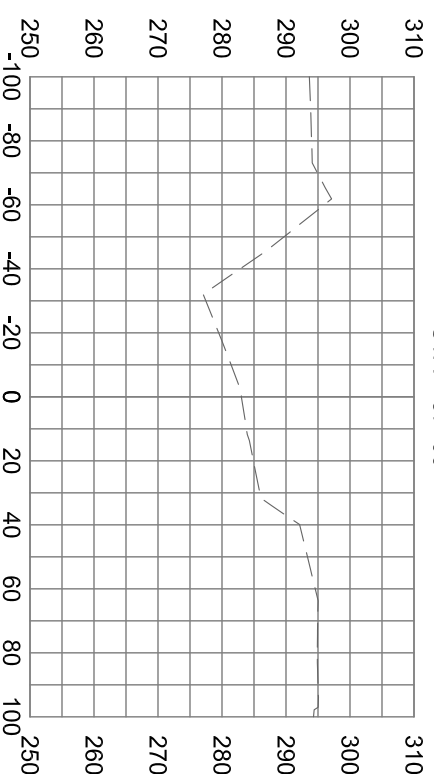
STA = 34+00



STA = 35+00



STA = 36+00



STA = 37+00

LEGEND	
	EXISTING GROUND
	DESIGN GROUND

NOTE:
CUT/FILL QUANTITIES ARE STRAIGHT LINE
AREAS BASED ON DESIGN GRADES AND
EXISTING GROUND

DESIGN SECTIONS

HORIZ 1" = 60'
VERT 1" = 30'

25% DRAFT

NO.	DATE	BY	DESCRIPTION	CHK
*	12/02/09	RB	25% REVIEW	SW

DESIGN CROSS SECTIONS STA 29+00 TO 37+00
SODOM DAM REMOVAL
CALAPOOIA WATERSHED COUNCIL



5098 Hwy 93 South
Whitefish, MT 59937
406.862.4927

311 SW Jefferson Avenue
Corvallis, OR 97333
541.738.2920

PROJECT NUMBER
RDG-09-051
DRAWING NUMBER
2.5
Drawing X of Y