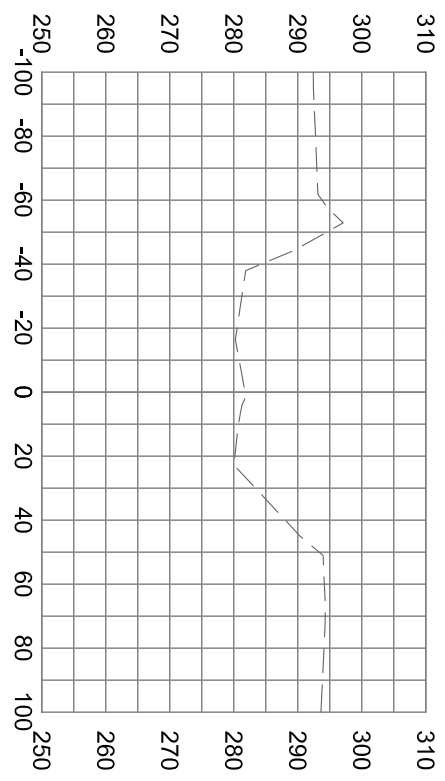
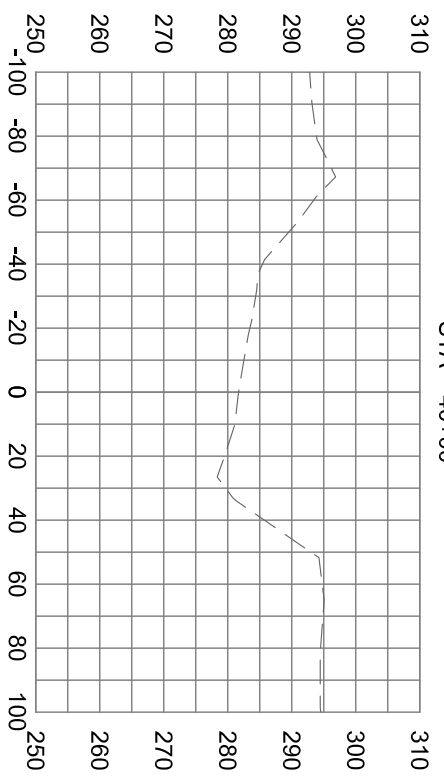


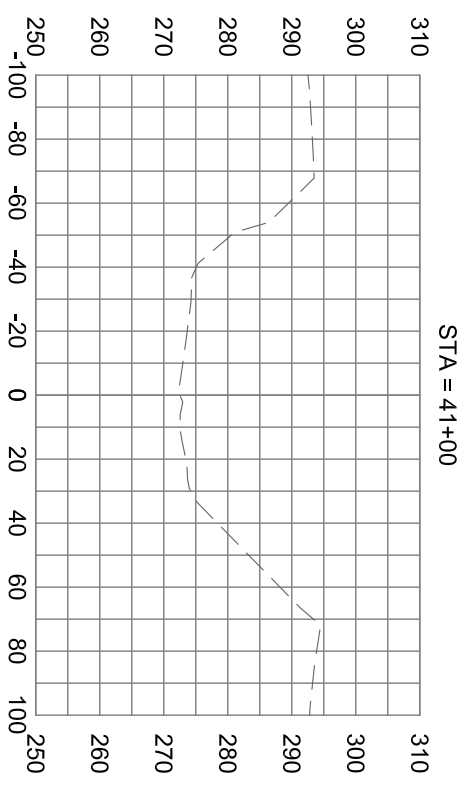
STA = 38+00



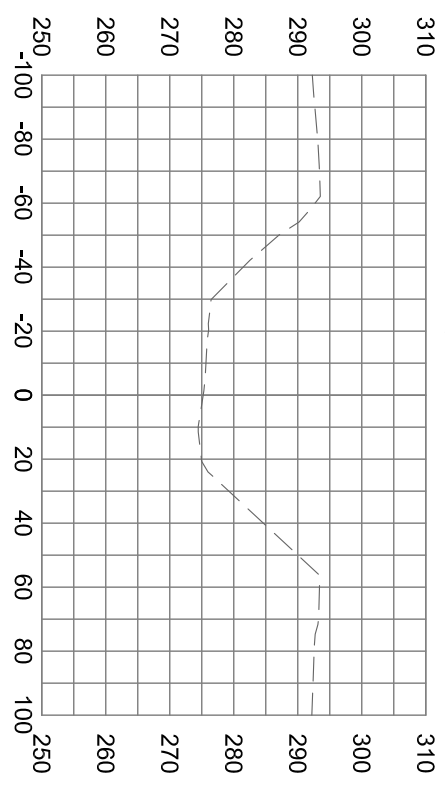
STA = 39+00



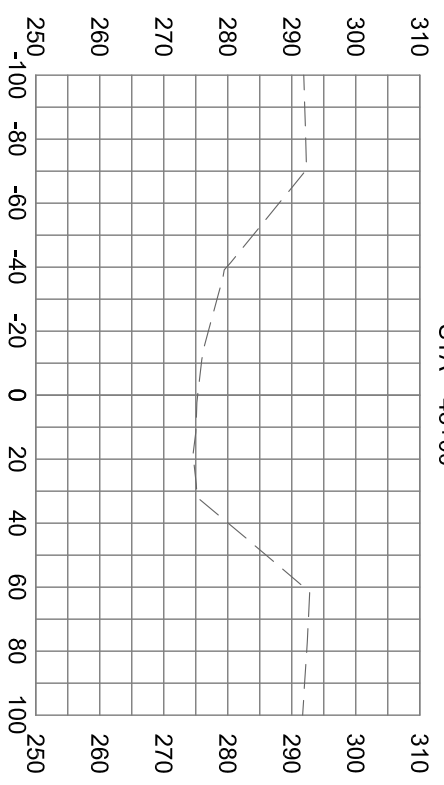
STA = 40+00



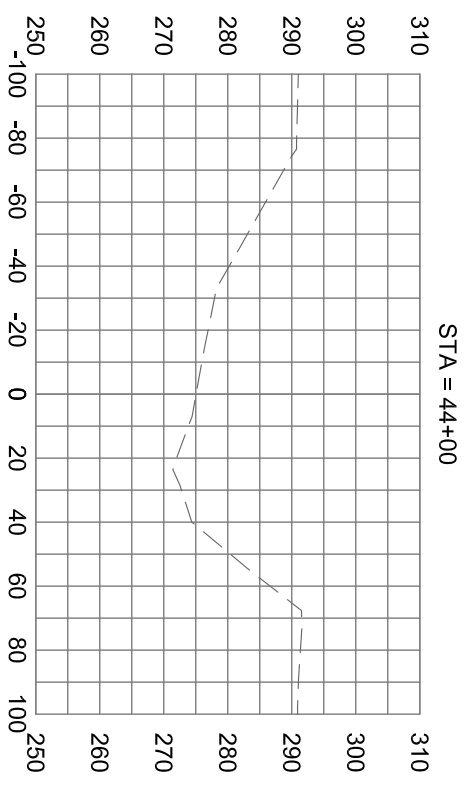
STA = 41+00



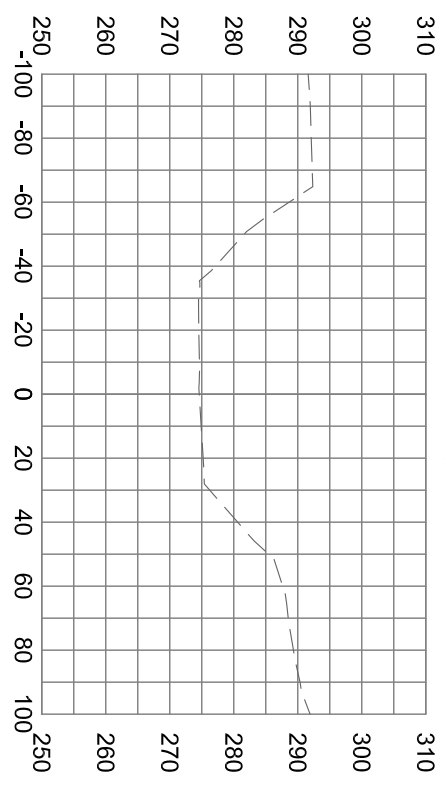
STA = 42+00



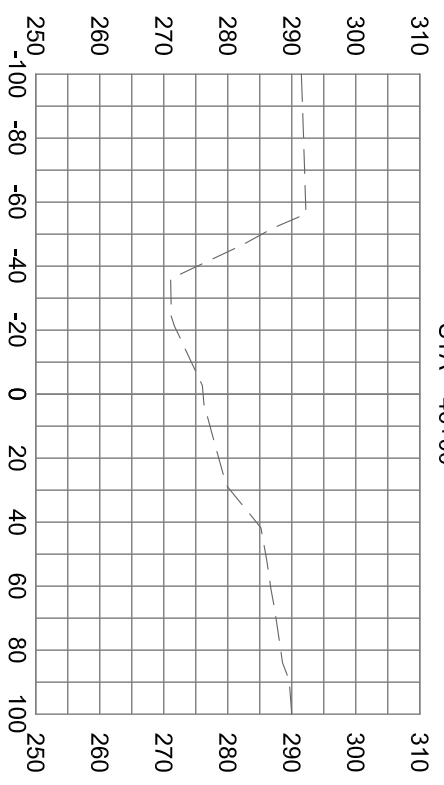
STA = 43+00



STA = 44+00



STA = 45+00



STA = 46+00

LEGEND	
---	EXISTING GROUND
—	DESIGN GROUND

NOTE:
 CUT/FILL QUANTITIES ARE STRAIGHT LINE
 AREAS BASED ON DESIGN GRADES AND
 EXISTING GROUND

DESIGN SECTIONS

HORIZ 1" = 60'
 VERT 1" = 30'

25% DRAFT

NO.	DATE	BY	DESCRIPTION	CHK
*	12/02/09	RB	25% REVIEW	SW

DESIGN CROSS SECTIONS STA 38+00 TO 46+00
 SODOM DAM REMOVAL
 CALAPOOIA WATERSHED COUNCIL



RIVER DESIGN GROUP, INC.
 5098 Hwy 93 South
 Whitefish, MT 59937
 406.862.4927

311 SW Jefferson Avenue
 Corvallis, OR 97333
 541.738.2920