








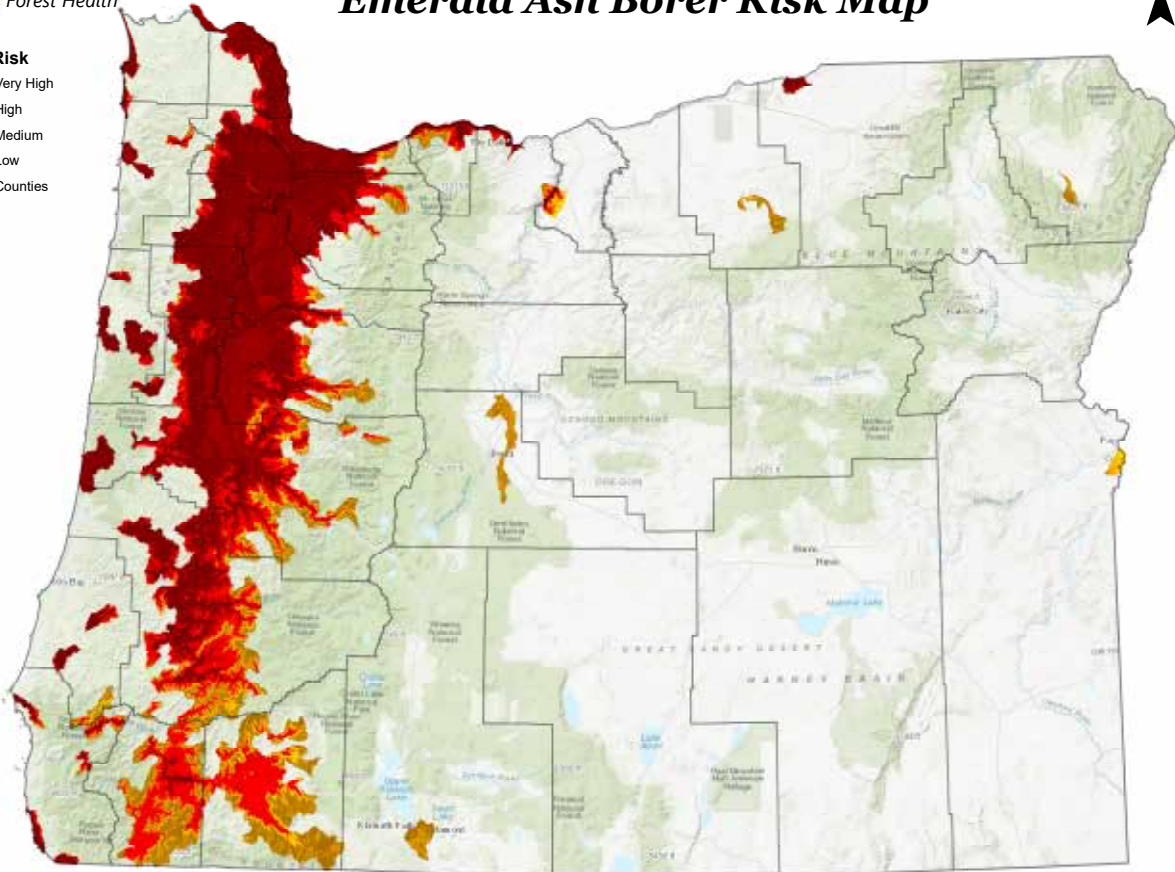
**Forest Resources Division**  
Forest Health

# ***Emerald Ash Borer Risk Map***



**EAB Risk**

-  Very High
-  High
-  Medium
-  Low
-  Counties



0 10 20 40 60 80 Miles

Date: May 2018